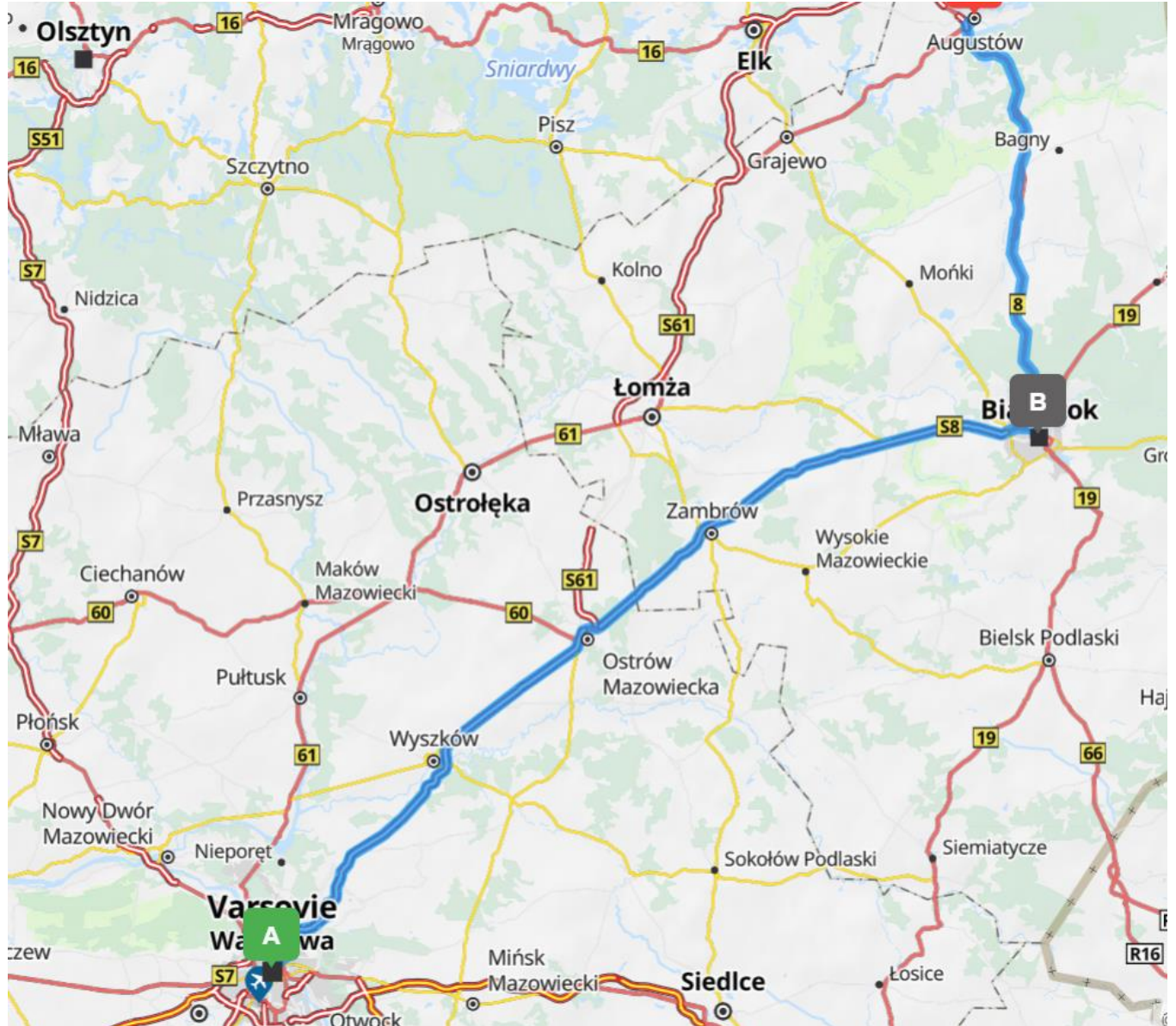


## HOW TO GET TO POCIUNAI (recommendations for travellers)

### By road (through Poland)

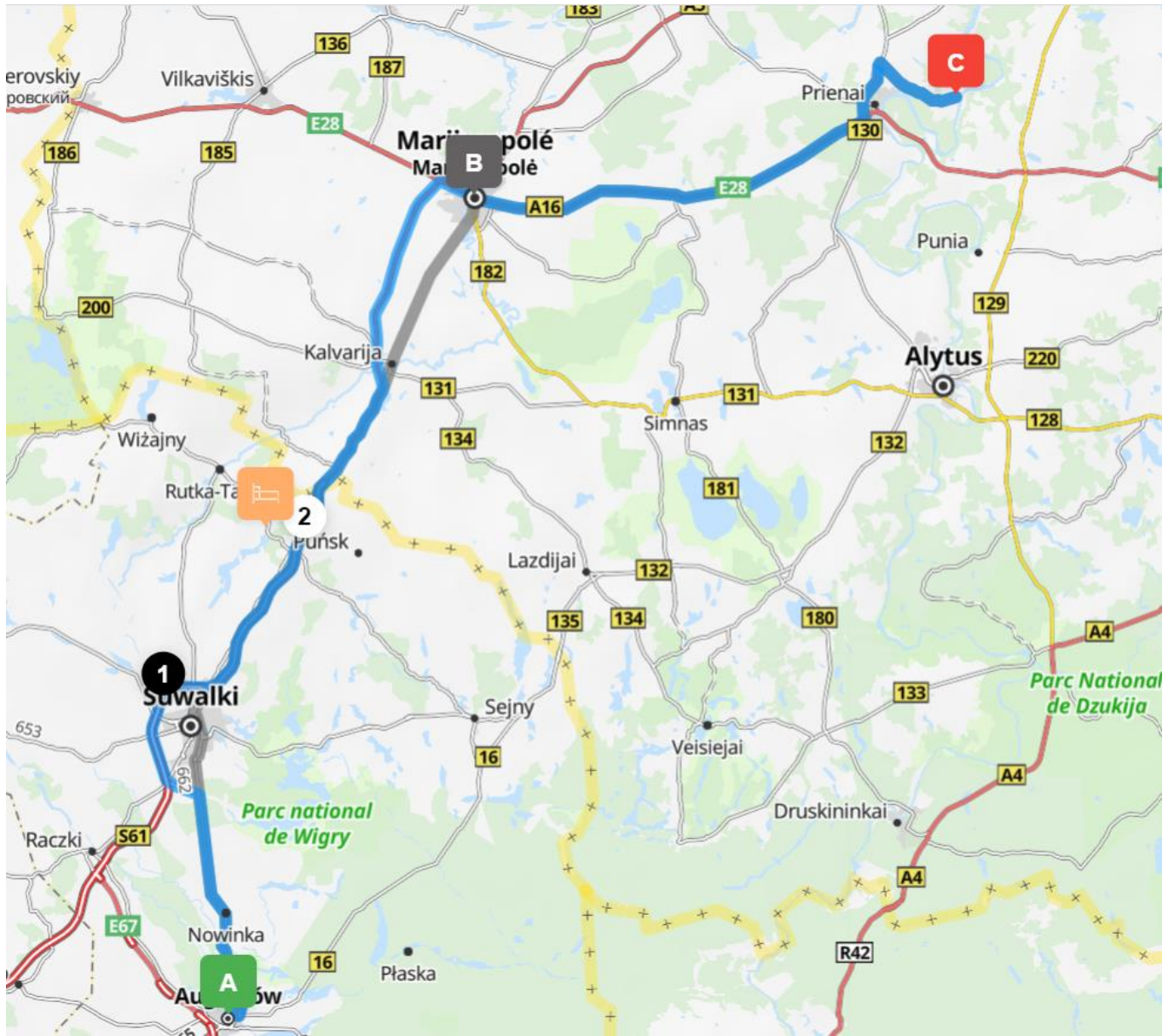
From Warsaw (about 420 km to Pociunai):

1. Take direction to Białystok E67/S8
2. From Białystok continue E67/8 direction Augustów



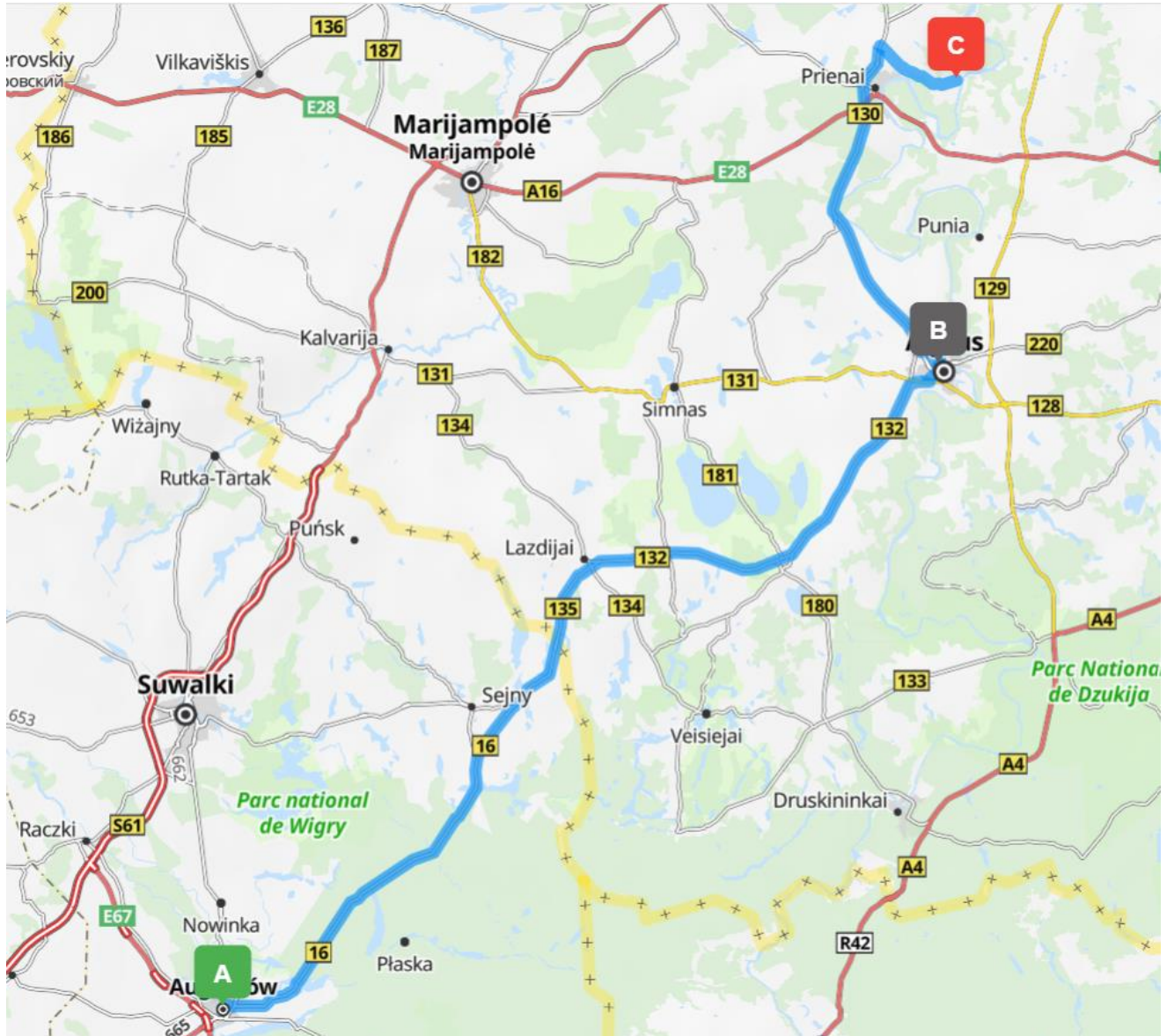
From Augustow you have 2 alternatives (a/b):

- a) Continue E67/8/S61 to Suwalki and Budzisko (PL/LT border). After entering Lithuania keep E67/A5 towards Marijampole. When passing Marijampole take E28/A16 to Prienai. Just before entering Prienai on intersection A16/130 turn towards Kaunas (direction North) and continue on 130 to Kaunas. Just few kilometers after passing roundabout with a glider in the center you'll see the sign „Pociunai 9 km“ on the right, near village Strielciai (see the map at the bottom). Take this direction and then keep straight. On this way you'll pass village Bagrenas and after the next 4 km will enter Pociunai. Cross the village and on the left down the hill you'll see the airfield. On the corner (Southern) of the airfield turn left towards hangars (the road goes parallel to the airfield). Welcome!





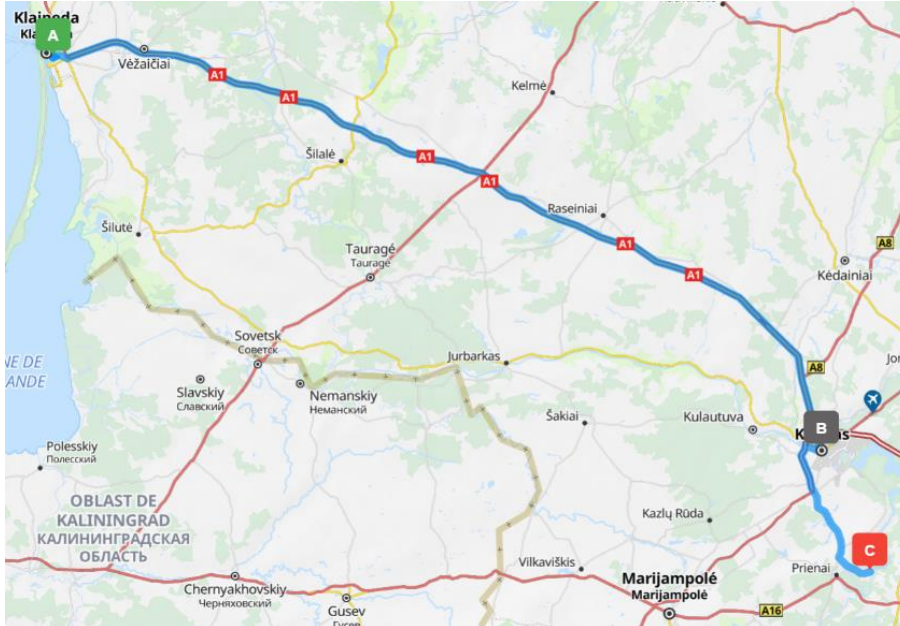
- b) After crossing Augustow turn right to road 16 going towards Ogdroniki (close to PL/LT border). Just after crossing the border you'll enter Lazdijai. From there take road 132 to Alytus. Passing Alytus turn left (direction North) towards Kaunas (road 130). After 30 km you'll pass Prienai but continue 130 to Kaunas. Just few kilometers after roundabout with a glider in the center (direction Kaunas) you'll see the sign „Pociunai 9 km“ on the right side, near village Strielciai (see the map at the bottom). Take this direction and keep straight. On this way you'll pass village Bagrenas and after the next 4 km will enter Pociunai. Cross the village and on the left down the hill you'll see the airfield. On the corner (Southern) of the airfield turn left towards hangars (the road goes parallel to the airfield). Welcome!



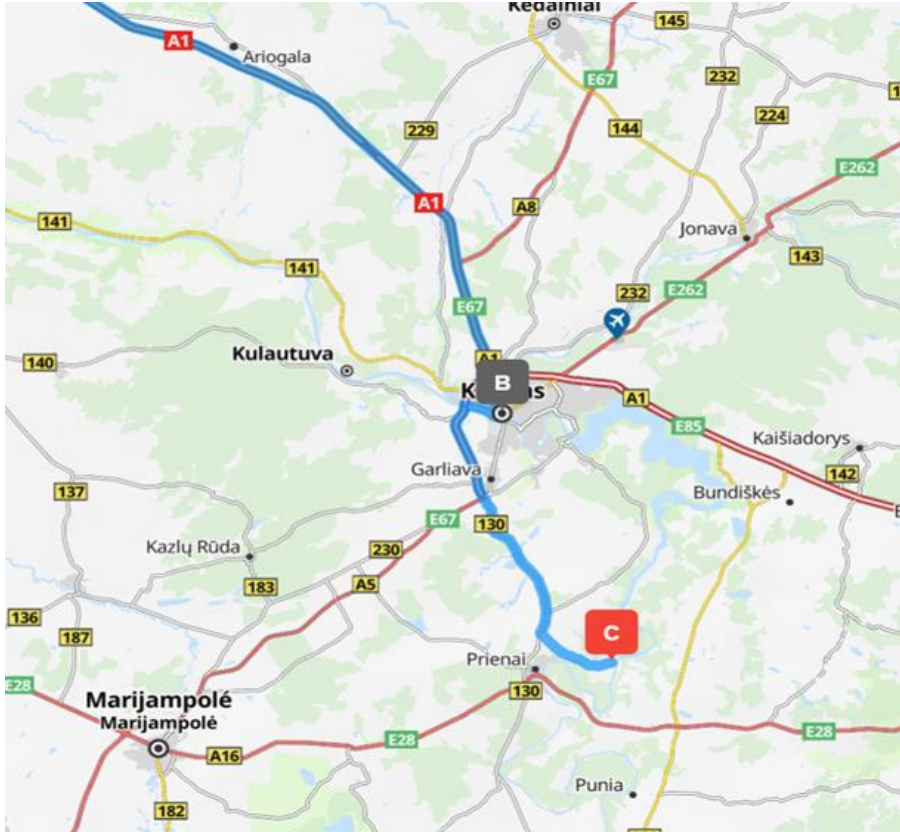
By ferry (from Kiel to Klaipeda)

From Klaipeda (about 250 km to Pociunai):

1. Take direction to Kaunas/Vilnius (E85/A1 highway)
2. When the highway will start passing Kaunas turn right (A5) direction Warsaw/Marijampole



3. Near Garliava keep on straight and take road 130 to Prienai/Alytus



- When passing village **Strielčiai** on the left side (just few kilometers before Prienai) you'll see the sign „Pociunai 9 km“ on the right side of the road. Turn left towards Pociunai and keep straight. On this way you'll pass village **Bagrėnas** and after the next 4 km will enter Pociunai. Cross the village and on the left down the hill you'll see the airfield. On the corner (Southern) of the airfield turn left towards hangars (the road goes parallel to the airfield). Welcome!

